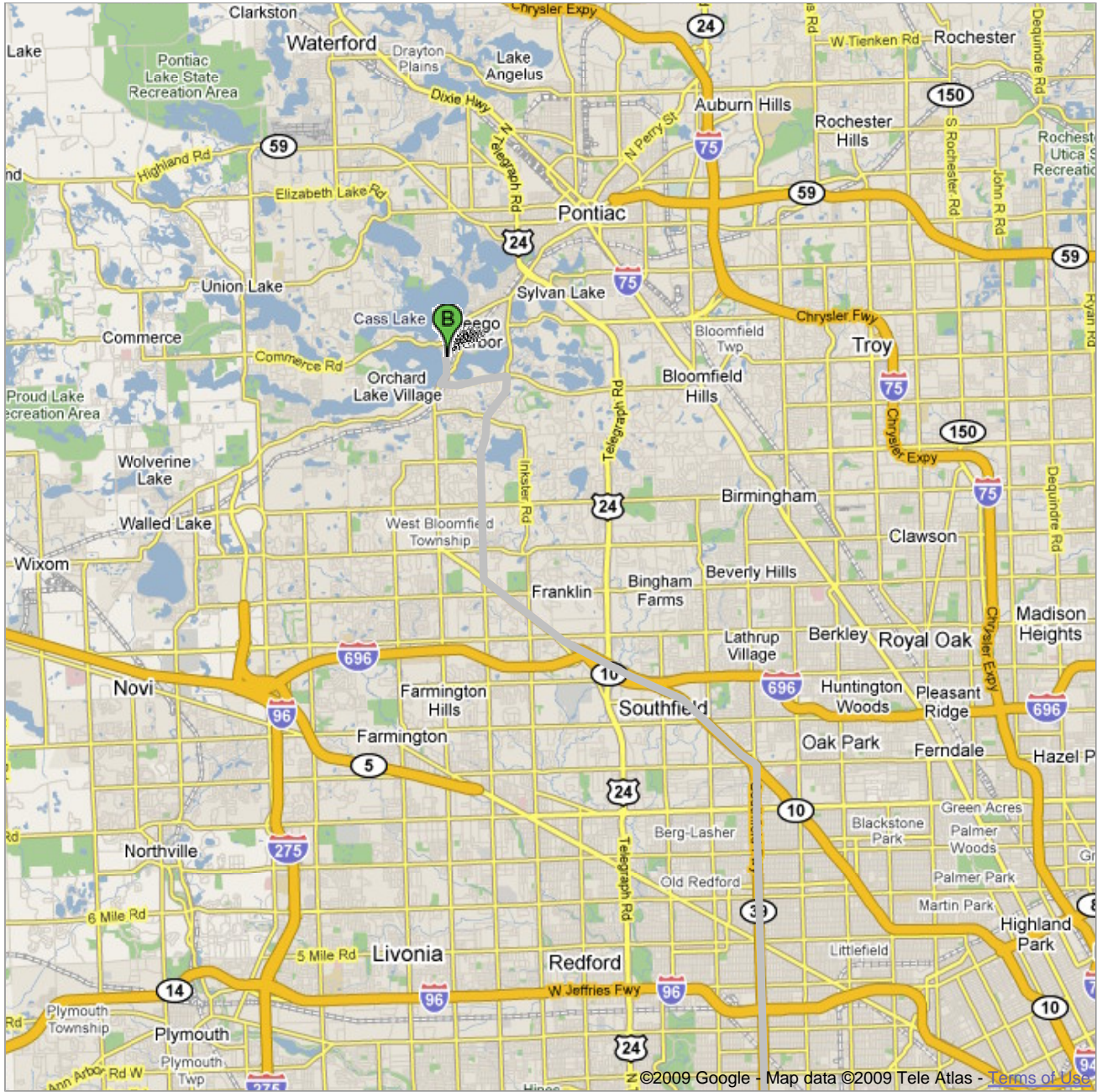




Directions to 3535 Indian Trail, Orchard Lake Village, MI 48324
26.8 mi – about 42 mins

Save trees. Go green!
Download Google Maps on your phone at google.com/gmm





Telegraph @ Ford Rd NS

- | | | |
|--|--|----------------------------|
| | 1. Head north toward N Telegraph Rd | go 125 ft
total 125 ft |
| | 2. Take the 1st right onto N Telegraph Rd | go 180 ft
total 305 ft |
| | 3. Take the 1st right onto Ford Rd/MI-153
About 2 mins | go 0.6 mi
total 0.7 mi |
| | 4. Continue straight to stay on Ford Rd/MI-153
About 3 mins | go 1.7 mi
total 2.4 mi |
| | 5. Slight right at Ford Rd
About 1 min | go 0.6 mi
total 3.0 mi |
| | 6. Take the ramp to MI-39/Southfield Fwy | go 0.3 mi
total 3.3 mi |
| | 7. Merge onto Southfield Fwy | go 0.3 mi
total 3.6 mi |
| | 8. Take the ramp on the left onto MI-39 N
About 10 mins | go 8.6 mi
total 12.3 mi |
| | 9. Take the exit onto MI-10 N/Northwestern Hwy toward Lansing/I-696
About 12 mins | go 7.5 mi
total 19.8 mi |
| | 10. Turn right at Middlebelt Rd
About 9 mins | go 4.8 mi
total 24.5 mi |
| | 11. Turn left at W Long Lake Rd
About 3 mins | go 1.5 mi
total 26.1 mi |
| | 12. Turn right at Orchard Lake Rd
About 1 min | go 0.3 mi
total 26.3 mi |
| | 13. Slight left at Indian Trail
Destination will be on the right
About 1 min | go 0.4 mi
total 26.8 mi |



3535 Indian Trail, Orchard Lake Village, MI 48324

These directions are for planning purposes only. You may find that construction projects, traffic, weather, or other events may cause conditions to differ from the map results, and you should plan your route accordingly. You must obey all signs or notices regarding your route.


Map data ©2009 , Tele Atlas




Directions to 3535 Indian Trail, Orchard Lake Village, MI 48324
11.0 mi – about 21 mins

Save trees. Go green!
Download Google Maps on your phone at google.com/gmm



 Troy, MI

-
- | | |
|---|-----------------------------|
| 1. Head south on Crooks Rd toward W Long Lake Rd | go 285 ft
total 285 ft |
|  2. Take the 1st right onto W Long Lake Rd
About 19 mins | go 10.2 mi
total 10.3 mi |
|  3. Turn right at Orchard Lake Rd
About 1 min | go 0.3 mi
total 10.5 mi |
|  4. Slight left at Indian Trail
Destination will be on the right
About 1 min | go 0.4 mi
total 11.0 mi |

 3535 Indian Trail, Orchard Lake Village, MI 48324

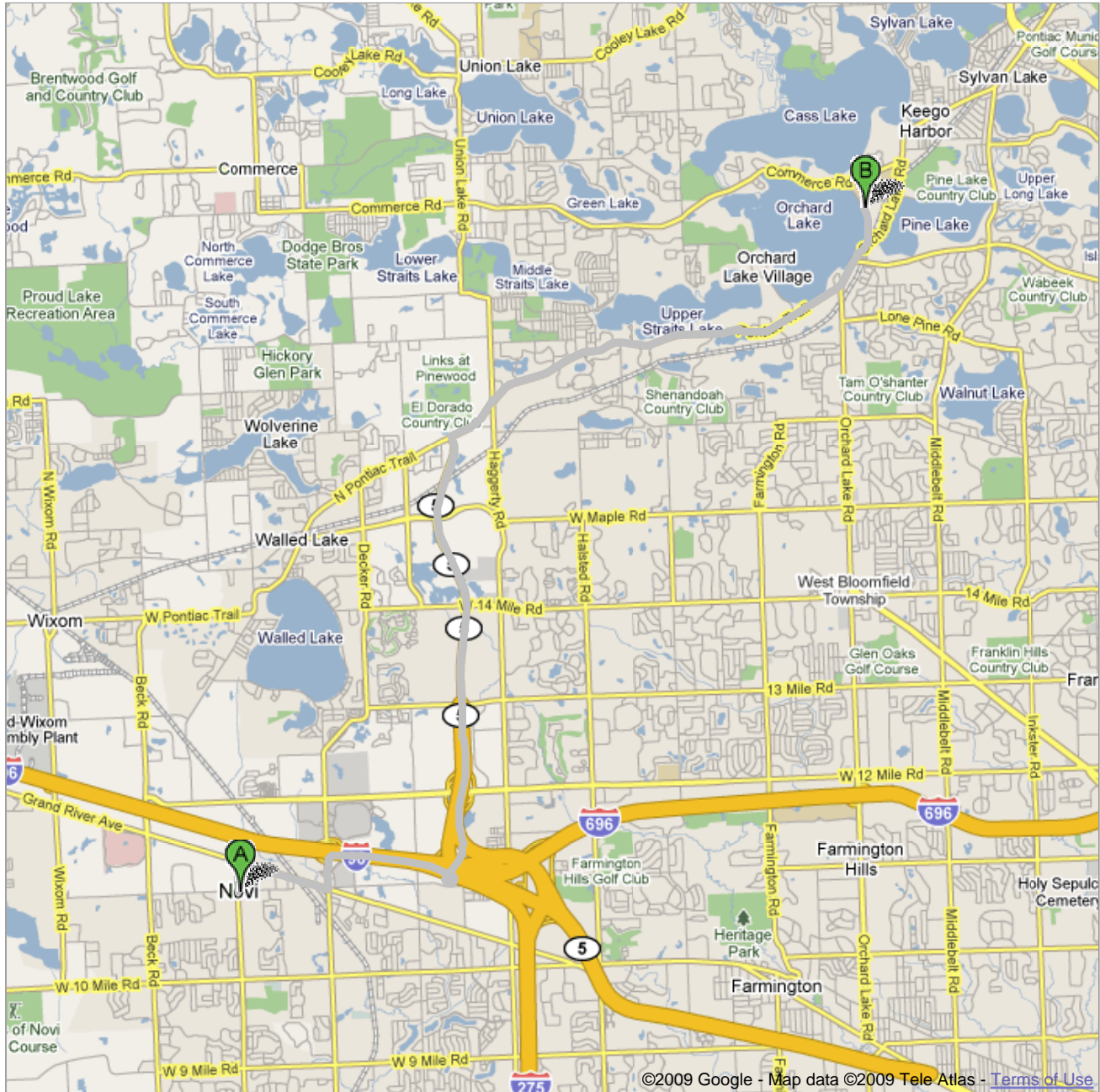
These directions are for planning purposes only. You may find that construction projects, traffic, weather, or other events may cause conditions to differ from the map results, and you should plan your route accordingly. You must obey all signs or notices regarding your route.

Map data ©2009 , Tele Atlas



Directions to 3535 Indian Trail, Orchard Lake Village, MI 48324
14.4 mi – about 23 mins

Save trees. Go green!
Download Google Maps on your phone at google.com/gmm





1. Head **north** on **Taft Rd** toward **Andes Hills Ct**

go 0.3 mi
total 0.3 mi
2. Take the 1st **right** onto **Grand River Ave**
About 2 mins

go 1.1 mi
total 1.4 mi
3. Turn **left** at **Novi Rd**
About 1 min

go 0.2 mi
total 1.6 mi
4. Take the ramp onto **I-96 E**
About 2 mins

go 1.5 mi
total 3.1 mi
5. Take exit **164** for **MI-5/12 Mile Rd**
About 2 mins

go 0.9 mi
total 4.0 mi
6. Keep **left** at the fork to continue toward **Connector M5/Haggerty Connector/MI-5 W** and merge onto **Connector M5/Haggerty Connector/MI-5 W**
Continue to follow Connector M5/Haggerty Connector
About 6 mins

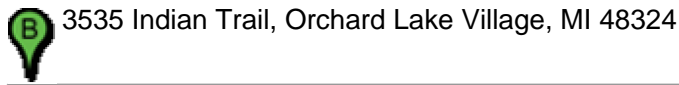
go 4.6 mi
total 8.6 mi
7. Turn **right** at **N Pontiac Trail**
About 8 mins

go 4.9 mi
total 13.4 mi
8. Slight **right** at **Pontiac Trail**

go 226 ft
total 13.5 mi
9. Slight **left** at **Orchard Lake Rd**
About 1 min

go 0.6 mi
total 14.0 mi
10. Slight **left** at **Indian Trail**
Destination will be on the right
About 1 min

go 0.4 mi
total 14.4 mi



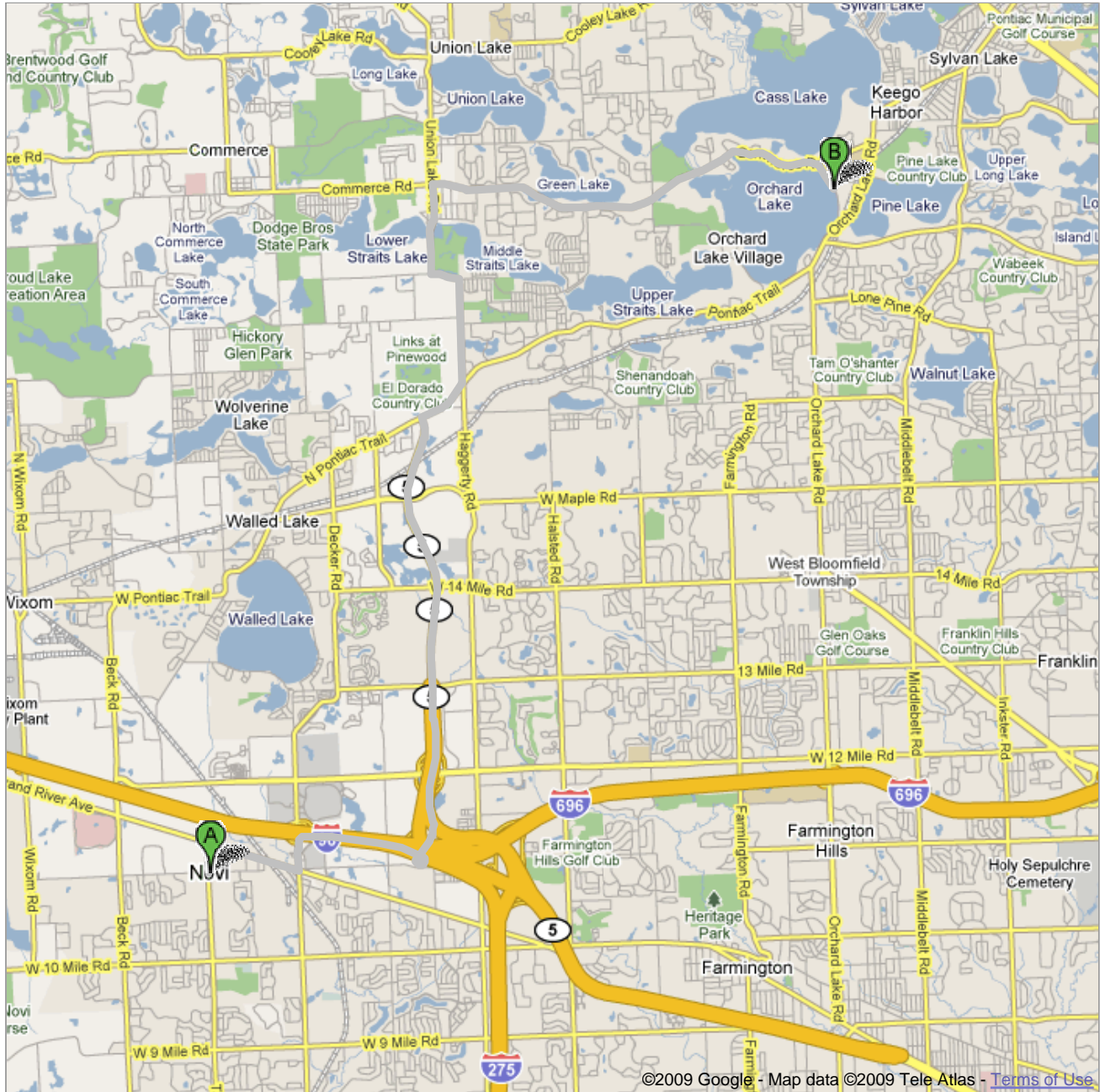
These directions are for planning purposes only. You may find that construction projects, traffic, weather, or other events may cause conditions to differ from the map results, and you should plan your route accordingly. You must obey all signs or notices regarding your route.

Map data ©2009 , Tele Atlas



Directions to 3535 Indian Trail, Orchard Lake Village, MI 48324
16.6 mi – about 26 mins

Save trees. Go green!
Download Google Maps on your phone at google.com/gmm





1. Head **north** on **Taft Rd** toward **Andes Hills Ct**

go 0.3 mi
total 0.3 mi
2. Take the 1st **right** onto **Grand River Ave**
About 2 mins

go 1.1 mi
total 1.4 mi
3. Turn **left** at **Novi Rd**
About 1 min

go 0.2 mi
total 1.6 mi
4. Take the ramp onto **I-96 E**
About 2 mins

go 1.5 mi
total 3.1 mi
5. Take exit **164** for **MI-5/12 Mile Rd**
About 2 mins

go 0.9 mi
total 4.0 mi
6. Keep **left** at the fork to continue toward **Connector M5/Haggerty Connector/MI-5 W** and merge onto **Connector M5/Haggerty Connector/MI-5 W**
Continue to follow Connector M5/Haggerty Connector
About 6 mins

go 4.6 mi
total 8.6 mi
7. Turn **right** at **N Pontiac Trail**
About 1 min

go 0.6 mi
total 9.2 mi
8. Slight **left** at **Haggerty Rd**
About 2 mins

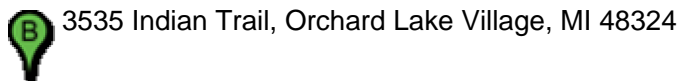
go 1.2 mi
total 10.3 mi
9. Turn **left** at **Richardson Rd**
About 1 min

go 0.3 mi
total 10.7 mi
10. Take the 2nd **right** onto **Union Lake Rd**
About 2 mins

go 1.0 mi
total 11.7 mi
11. Take the 3rd **right** onto **Commerce Rd**
About 7 mins

go 4.6 mi
total 16.3 mi
12. Turn **right** at **Indian Trail**
Destination will be on the left
About 1 min

go 0.3 mi
total 16.6 mi



These directions are for planning purposes only. You may find that construction projects, traffic, weather, or other events may cause conditions to differ from the map results, and you should plan your route accordingly. You must obey all signs or notices regarding your route.

Map data ©2009 , Tele Atlas